





Driving Directions from Jamestown, NY

- 1. Start out going east on E 2nd St toward Prendergast Ave. 0.01 mi
Take the 1st left onto Prendergast Ave.
- ↶ 2.
 - Police Headquarters City Hall is on the left
 - If you reach Rundquist Aly you've gone a little too far 0.2 mi
Turn left onto E 6th St/RT-394 W.
-  3.
 - E 6th St is just past E 5th St
 - If you reach E 8th St you've gone about 0.1 miles too far 0.2 mi
Turn right onto N Main St/RT-60. Continue to follow RT-60.
-  4.
 - RT-60 is just past Potters Aly
 - If you are on RT-394 W and reach Mechanics Aly you've gone a little too far 6.8 mi
Turn left to stay on RT-60.
-  5.
 - RT-60 is just past Church St
 - Post Office-Gerry is on the corner
 - If you are on Gerry-Ellington Rd and reach Hillside Dr you've gone about 0.2 miles too far 22.1 mi
Turn right onto Lake Shore Dr E/RT-5.
-  6.
 - Lake Shore Dr E is just past E 2nd St
 - If you are on N Main St and reach Sisson St you've gone a little too far 0.9 mi
Turn right onto S Warsaw St.
- ↷ 7.
 - S Warsaw St is just past S Margay St
 - If you reach Wright Park Dr you've gone about 0.1 miles too far 0.2 mi
Take the 1st left onto E Chestnut St.
- ↶ 8.
 - If you reach Middle Rd you've gone about 0.1 miles too far 0.10 mi
431 E CHESTNUT ST is on the right.
- 9.
 - If you reach Fizell Ave you've gone a little too far