












## Driving Directions to NYS Thruway in Buffalo

1. Start out going south on Delaware Ave/RT-384 toward W Eagle St. 0.1 mi  
Take the 2nd right onto Church St.
-  2.
  - Church St is just past W Eagle St
  - Erie County Sheriffs Office is on the corner 0.04 mi  
Take the 1st left onto RT-5 W/Buffalo Skwy. Continue to follow RT-5 W.
-  3.
  - RT-5 W is just past Upper Ter
  - If you reach Lower Terrace St you've gone a little too far 6.7 mi
-  4. Take the ramp toward RT-179 E/Woodlawn Beach State Park. 0.2 mi
-  5. Enter next roundabout and take the 3rd exit onto RT-179 E/Milestrip Expy. 0.3 mi
-  6. Stay straight to go onto RT-179 E/Milestrip Expy. Continue to follow RT-179 E. 1.3 mi  
Merge onto I-90 W/New York State Thruway W via the ramp on the left toward Erie (Portions toll).
-  7. 35.3 mi
  - If you are on Mile Strip Rd and reach Milestrip Rd you've gone a little too far
-  8. Merge onto RT-60 N via EXIT 59 toward Dunkirk/RT-5. 3.3 mi  
Turn right onto Lake Shore Dr E/RT-5.
-  9.
  - Lake Shore Dr E is just past E 2nd St
  - If you are on N Main St and reach Sisson St you've gone a little too far 0.9 mi  
Turn right onto S Warsaw St.
-  10.
  - S Warsaw St is just past S Margay St
  - If you reach Wright Park Dr you've gone about 0.1 miles too far 0.2 mi  
Take the 1st left onto E Chestnut St.
-  11.
  - If you reach Middle Rd you've gone about 0.1 miles too far 0.10 mi  
431 E CHESTNUT ST is on the right.
-  12.
  - If you reach Fizell Ave you've gone a little too far